

Line L8300

Legend

Single Peak Conductor

Double Peak Conductor

Wide Zone Strong

Wide Zone Medium

Wide Zone Weak

NOTE:

AdTau outcomes used in this MultiPlot were calculated from the Z Bfield data with 0.01 pVms/Am^4 as the cutoff.

EM Z Component

Channel Times (µs)

1 120

2 141

3 167

4 198

5 234

6 281

7 339

8 406

9 484

10 573

11 682

12 818

13 974

14 1151

15 1370

16 1641

17 1953

18 2307

19 2745

20 3286

21 3911

22 4620

23 5495

24 6578

Scale 1 : 20000

0m 400m 800m 1200m

WGS84 UTM8N

Tarsis Capital Corp.

Cabin Lake Property

Yukon Territory

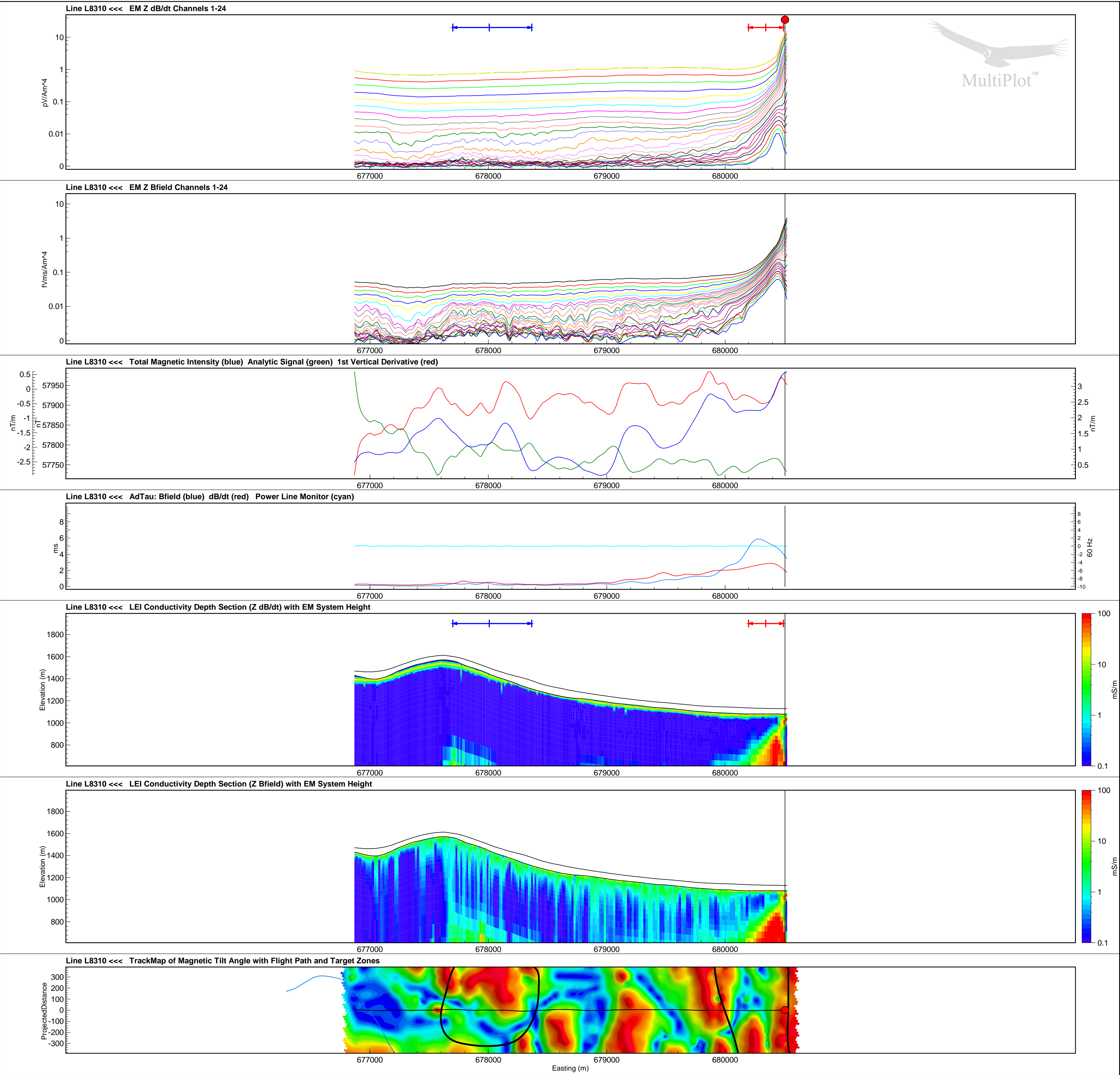
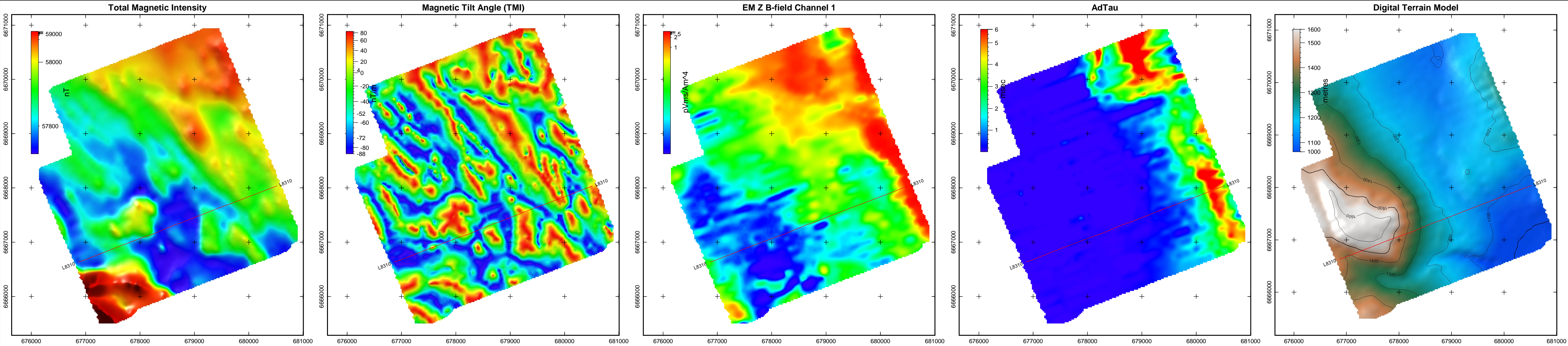
VTEM 30 Hz Survey

Flown: September 2007

Processed: January 2009

Condor Consulting Inc.

Lakewood, Colorado



Line L8310

Legend

- Single Peak Conductor
- Double Peak Conductor
- Wide Zone Strong
- Wide Zone Medium
- Wide Zone Weak

NOTE:
AdTau outcomes used in this MultiPlot were calculated from the Z Field data with 0.01 pVms/Am^4 as the cutoff.

EM Z Component	
Channel Times (µs)	
1	120
2	141
3	167
4	198
5	234
6	281
7	339
8	406
9	484
10	573
11	682
12	818
13	974
14	1151
15	1370
16	1641
17	1953
18	2307
19	2745
20	3286
21	3911
22	4620
23	5495
24	6578

Scale 1 : 20000

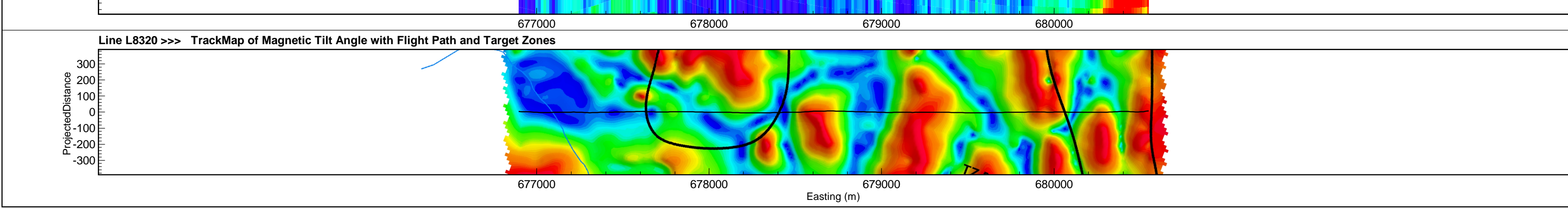
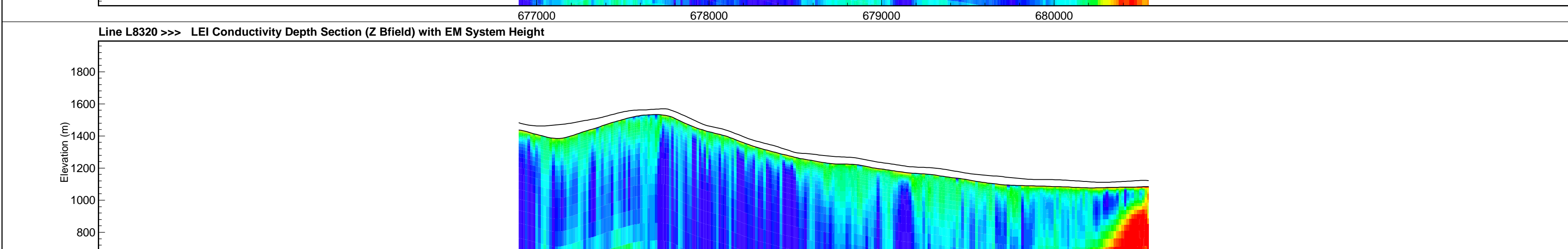
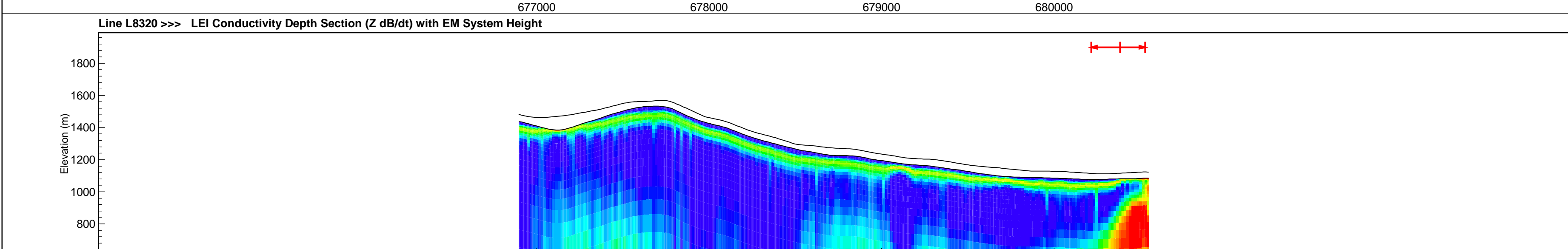
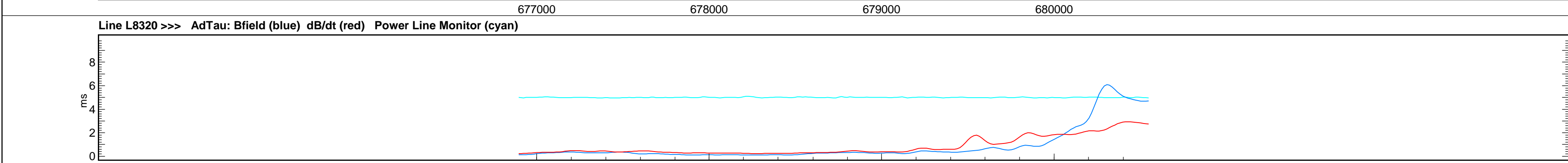
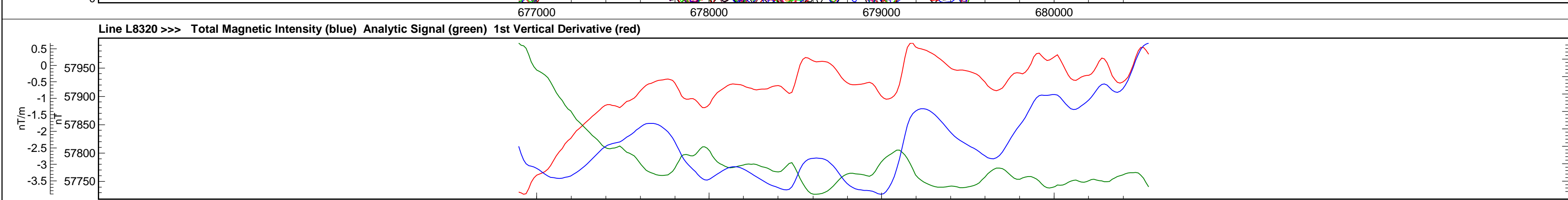
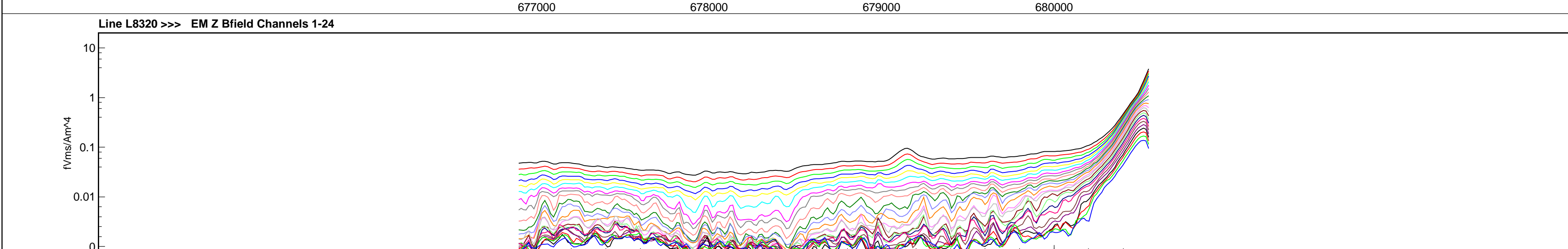
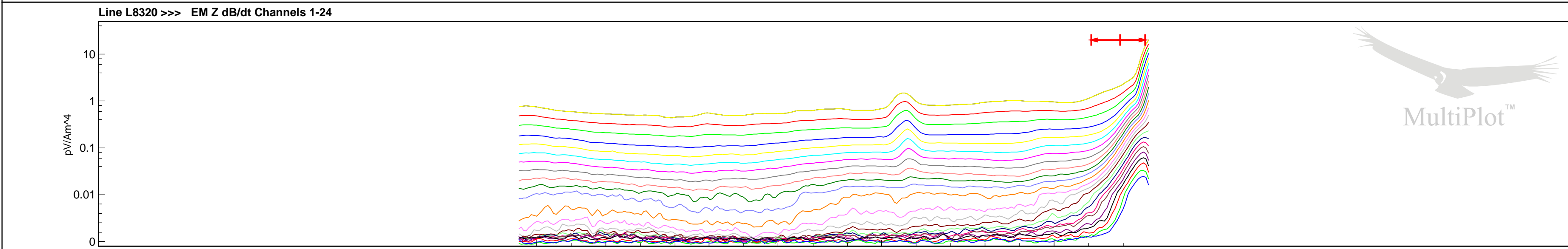
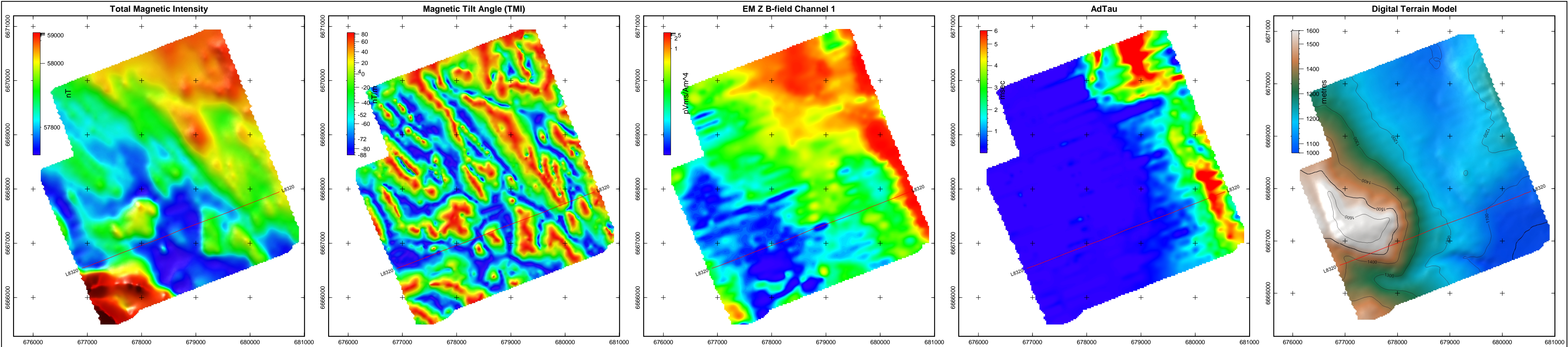


Tarsis Capital Corp.
Cabin Lake Property
Yukon Territory
VTEM 30 Hz Survey

Flown: September 2007
Processed: January 2009



Condor Consulting Inc.
Lakewood, Colorado



Line L8320

Legend

Single Peak Conductor

Double Peak Conductor

Wide Zone Strong

Wide Zone Medium

Wide Zone Weak

NOTE:

AdTau outcomes used in this MultiPlot were calculated from the Z Bfield data with 0.01 pVms/Am^4 as the cutoff.

EM Z Component

Channel Times (µs)

1 120

2 141

3 167

4 198

5 234

6 281

7 339

8 406

9 484

10 573

11 682

12 818

13 974

14 1151

15 1370

16 1641

17 1953

18 2307

19 2745

20 3286

21 3911

22 4620

23 5495

24 6578

Scale 1 : 20000

0m 400m 800m 1200m

WGS84 UTM8N

Tarsis Capital Corp.

Cabin Lake Property

Yukon Territory

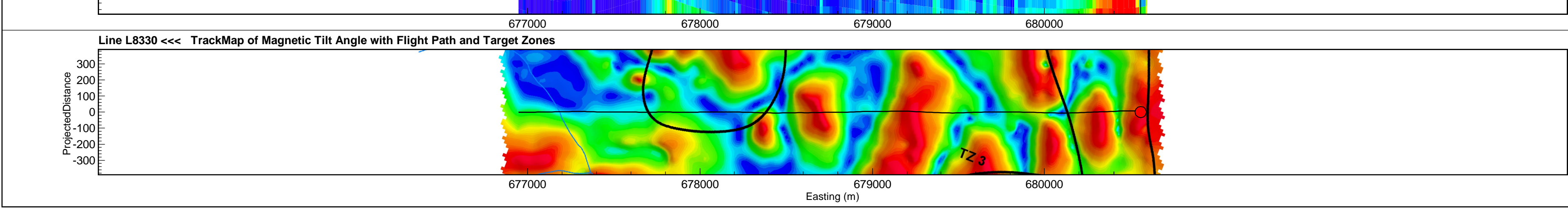
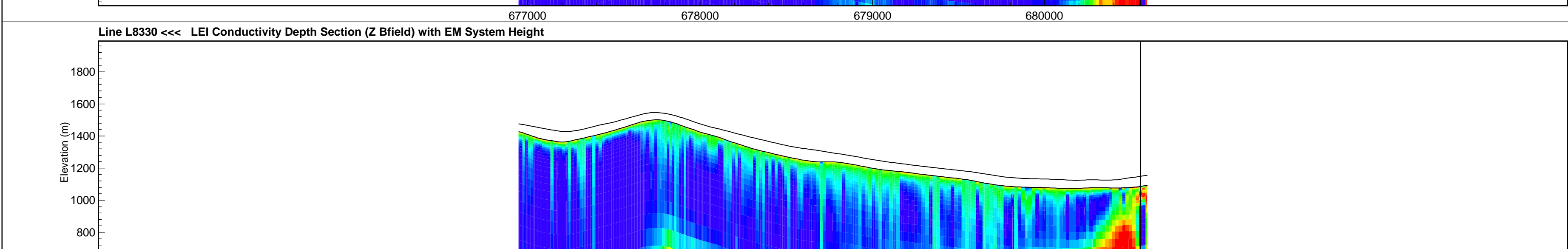
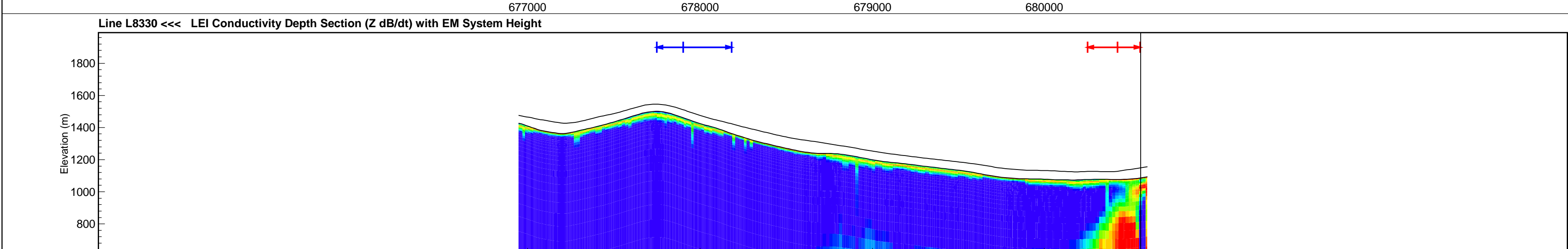
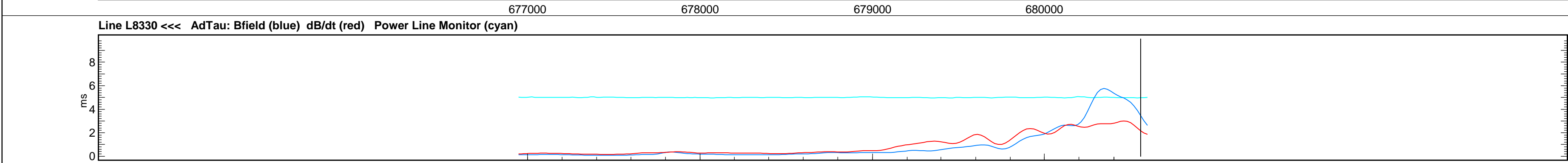
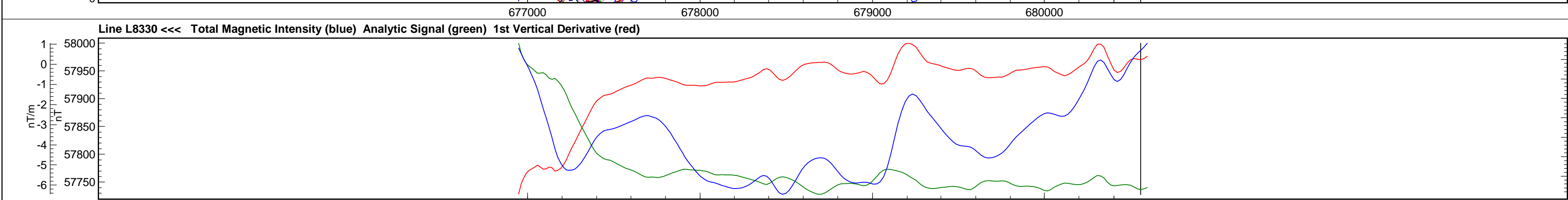
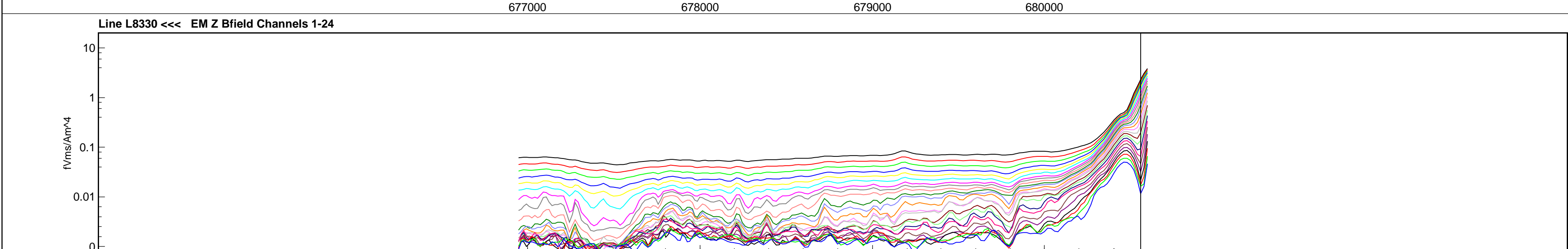
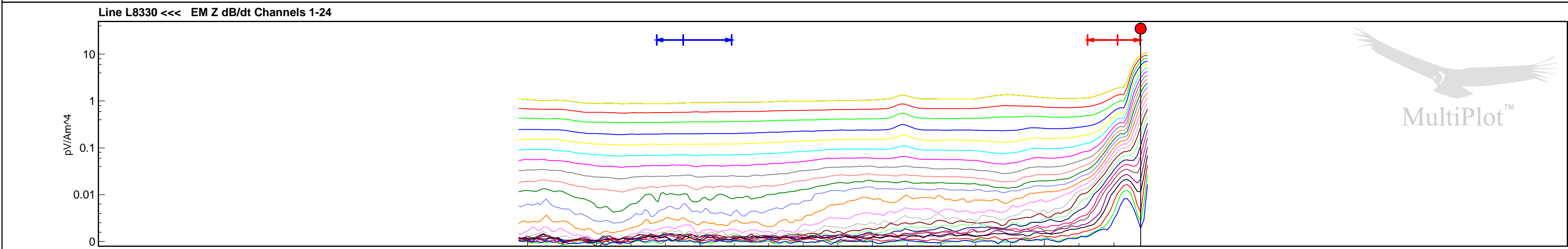
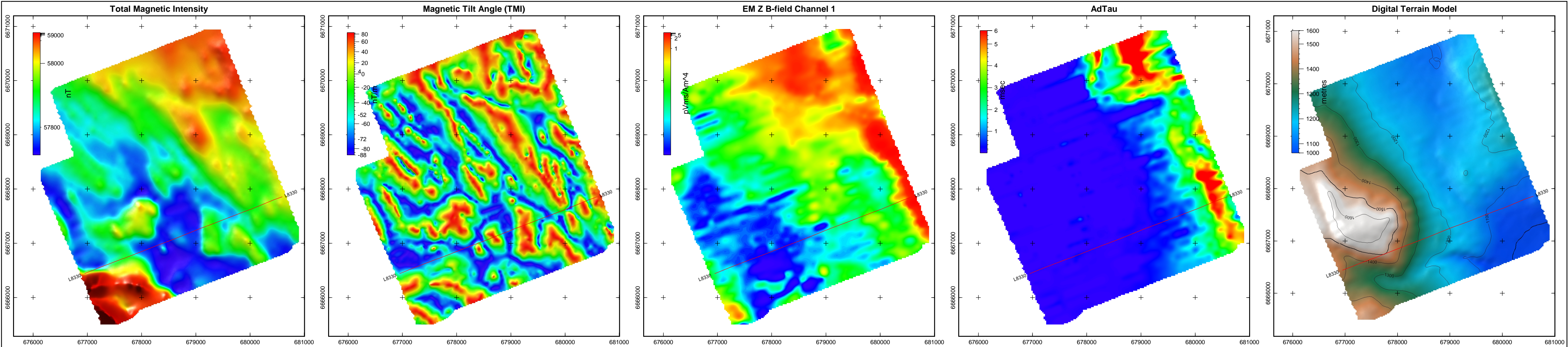
VTEM 30 Hz Survey

Flown: September 2007

Processed: January 2009

Condor Consulting Inc.

Lakewood, Colorado



Line L8330

Legend

Single Peak Conductor

Double Peak Conductor

Wide Zone Strong

Wide Zone Medium

Wide Zone Weak

NOTE:

AdTau outcomes used in this MultiPlot were calculated from the Z Bfield data with 0.01 pVms/Am^4 as the cutoff.

EM Z Component

Channel Times (μs)

1 120

2 141

3 167

4 198

5 234

6 281

7 339

8 406

9 484

10 573

11 682

12 818

13 974

14 1151

15 1370

16 1641

17 1953

18 2307

19 2745

20 3286

21 3911

22 4620

23 5495

24 6578

Scale 1 : 20000

0m

400m

800m

1200m

WGS84 UTM8N

Tarsis Capital Corp.

Cabin Lake Property

Yukon Territory

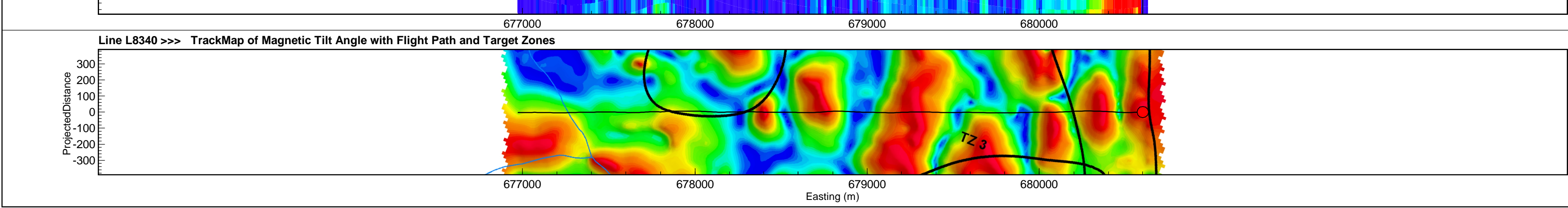
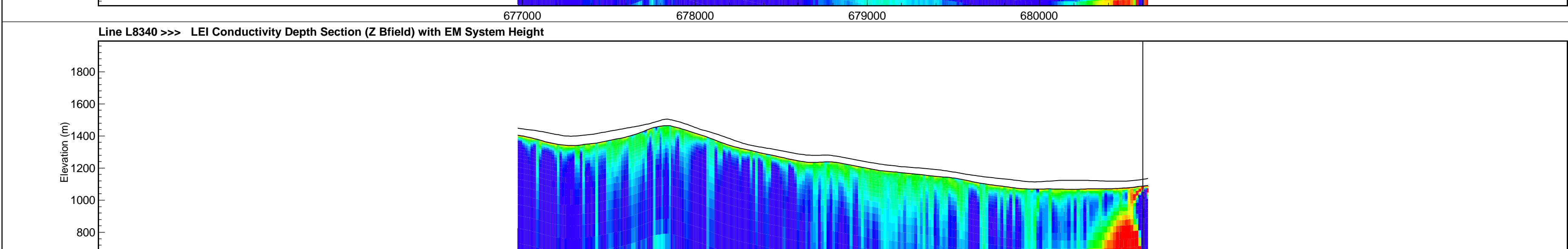
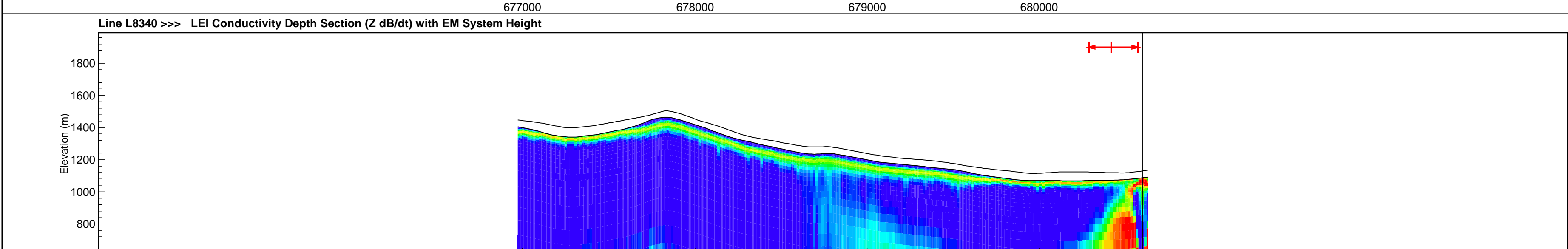
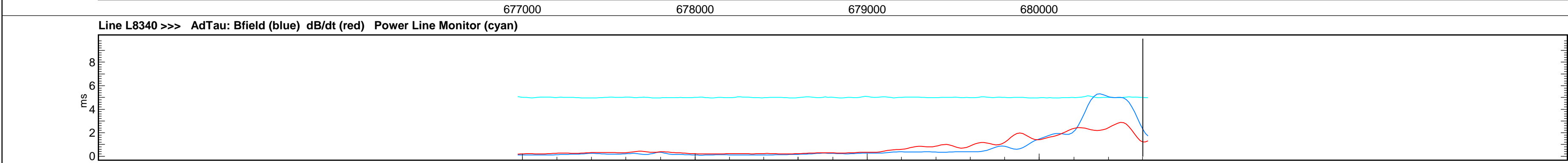
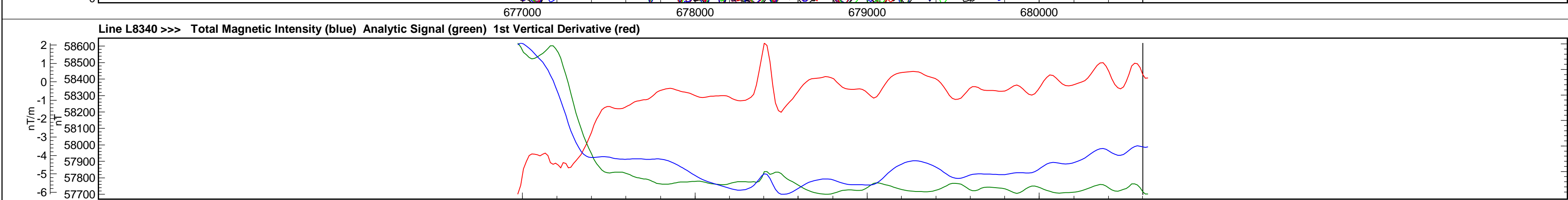
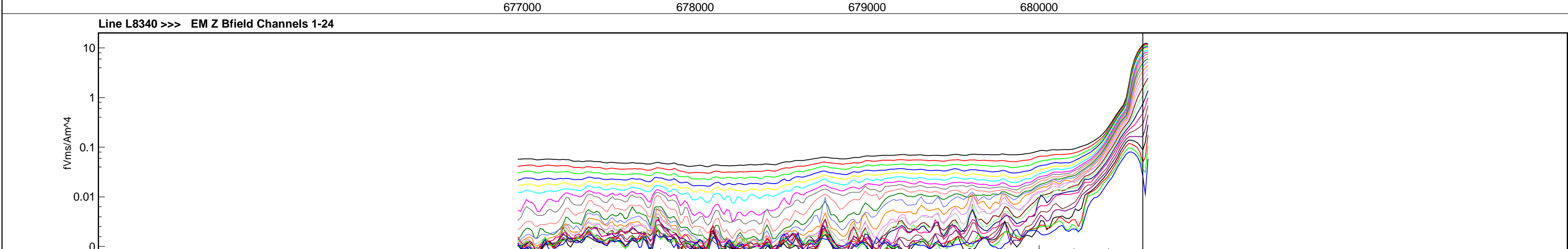
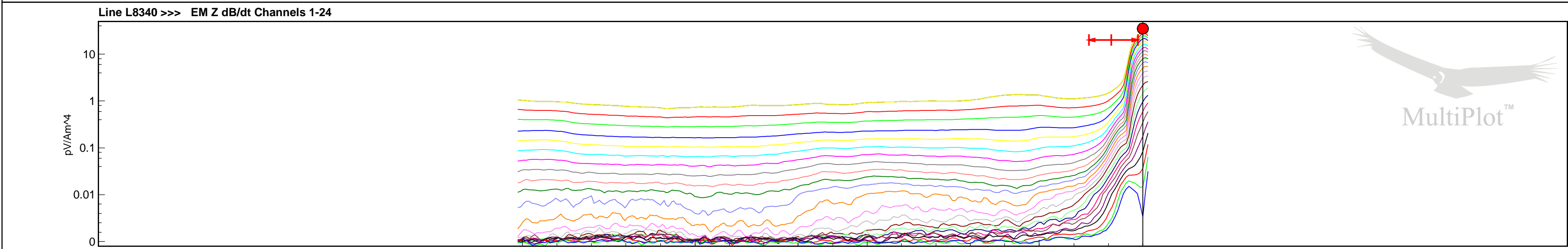
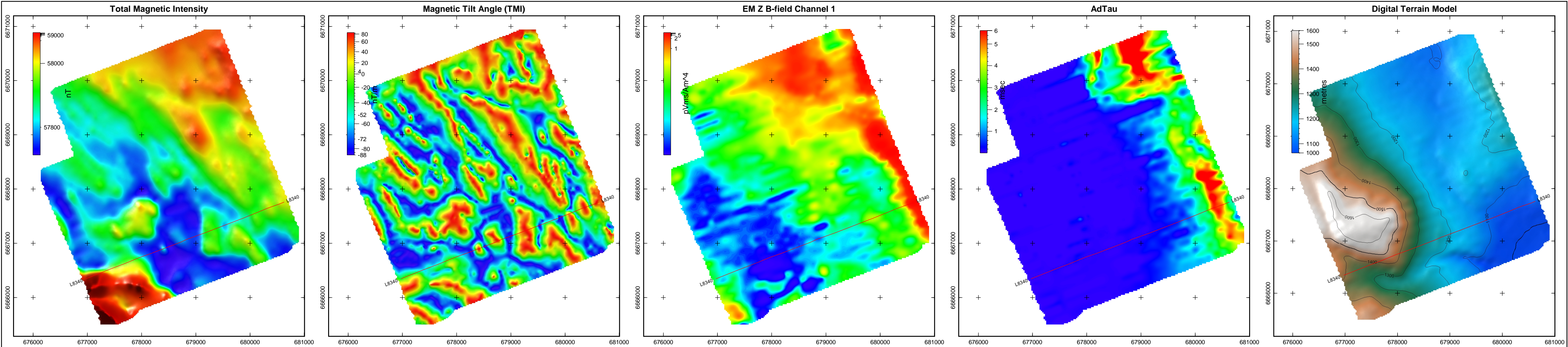
VTEM 30 Hz Survey

Flown: September 2007

Processed: January 2009

Condor Consulting Inc.

Lakewood, Colorado



Line L8340

Legend

Single Peak Conductor

Double Peak Conductor

Wide Zone Strong

Wide Zone Medium

Wide Zone Weak

NOTE:

AdTau outcomes used in this MultiPlot were calculated from the Z Bfield data with 0.01 pVms/Am^4 as the cutoff.

EM Z Component

Channel Times (µs)

1 120

2 141

3 167

4 198

5 234

6 281

7 339

8 406

9 484

10 573

11 682

12 818

13 974

14 1151

15 1370

16 1641

17 1953

18 2307

19 2745

20 3286

21 3911

22 4620

23 5495

24 6578

Scale 1 : 20000

0m 400m 800m 1200m

WGS84 UTM8N

Tarsis Capital Corp.

Cabin Lake Property

Yukon Territory

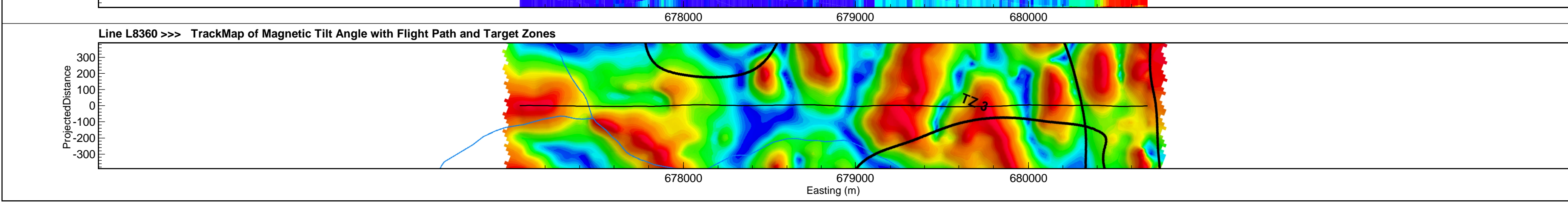
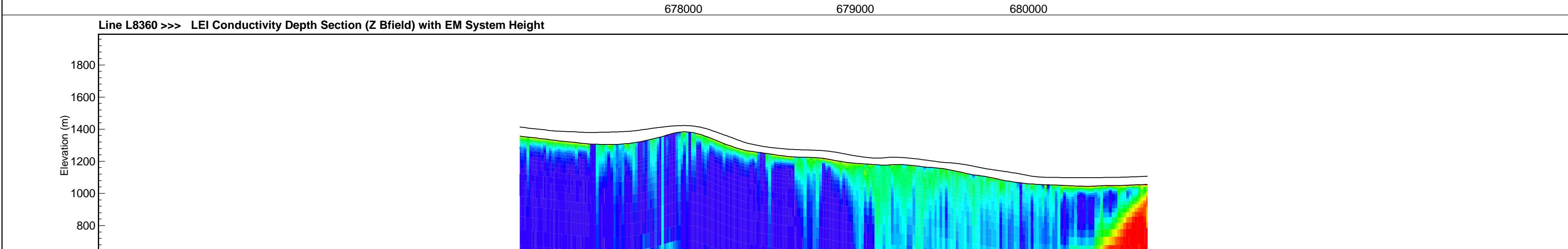
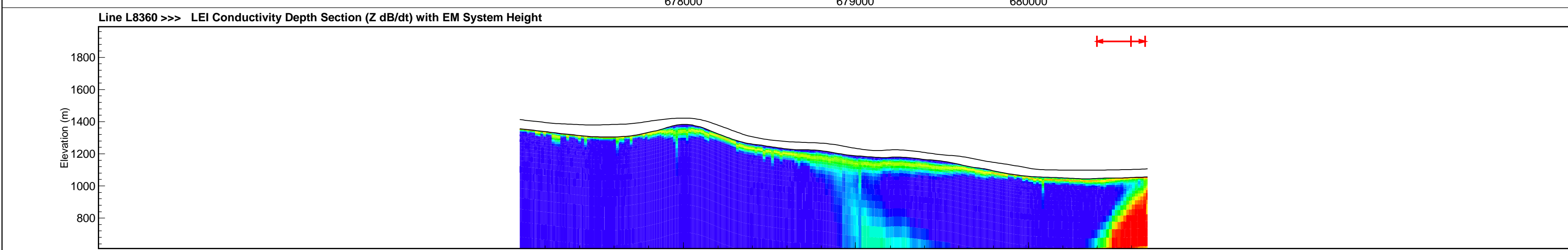
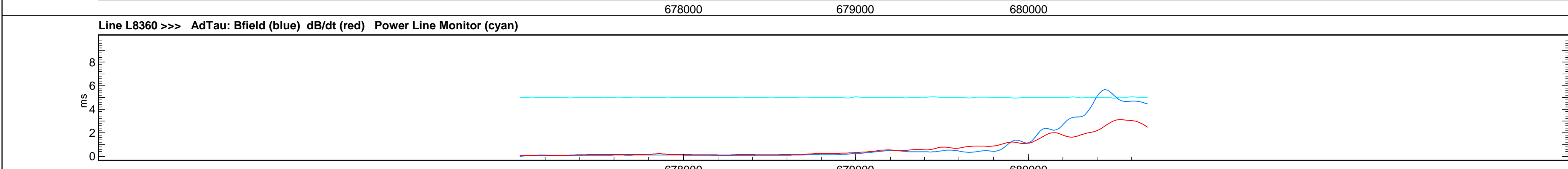
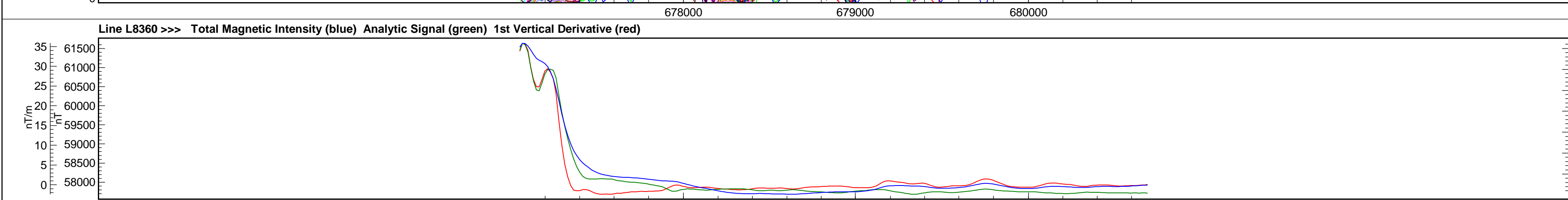
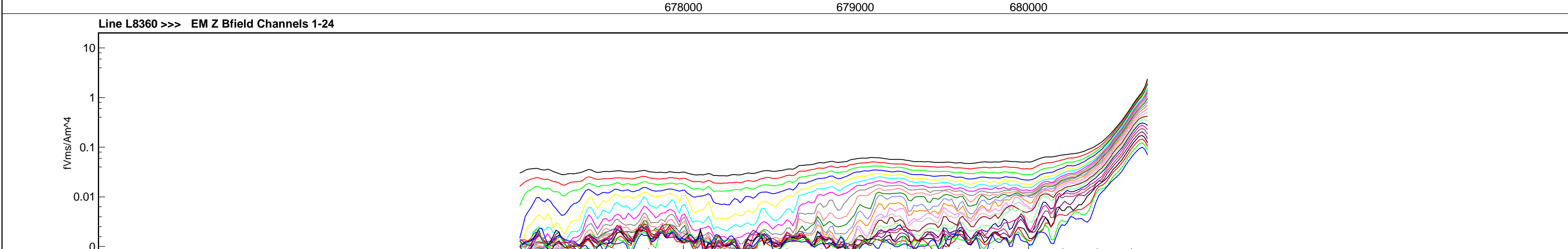
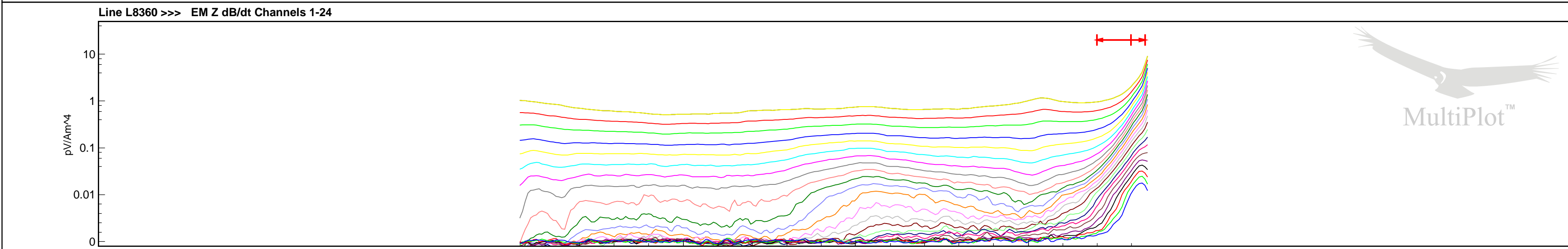
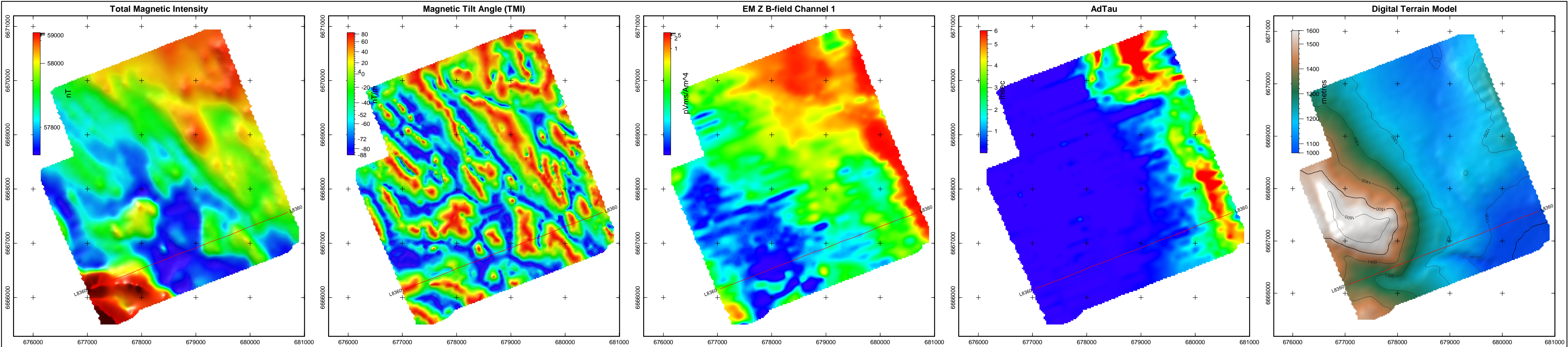
VTEM 30 Hz Survey

Flown: September 2007

Processed: January 2009

Condor Consulting Inc.

Lakewood, Colorado



Line L8360

Legend

Single Peak Conductor

Double Peak Conductor

Wide Zone Strong

Wide Zone Medium

Wide Zone Weak

NOTE:

AdTau outcomes used in this MultiPlot were calculated from the Z Bfield data with 0.01 pVms/Am^4 as the cutoff.

EM Z Component

Channel Times (µs)

1 120

2 141

3 167

4 198

5 234

6 281

7 339

8 406

9 484

10 573

11 682

12 818

13 974

14 1151

15 1370

16 1641

17 1953

18 2307

19 2745

20 3286

21 3911

22 4620

23 5495

24 6578

Scale 1 : 20000

0m 400m 800m 1200m

WGS84 UTM8N

Tarsis Capital Corp.

Cabin Lake Property

Yukon Territory

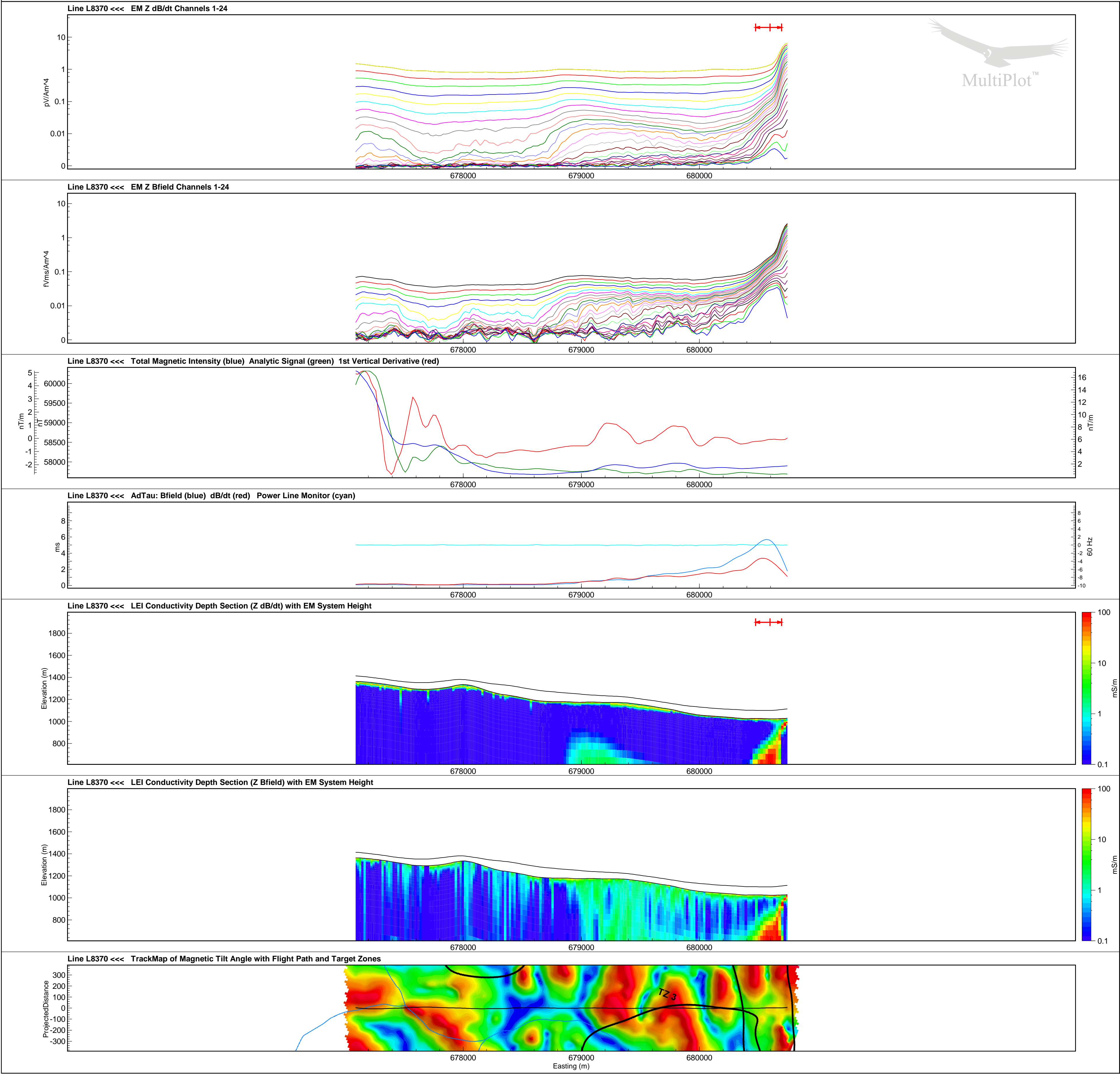
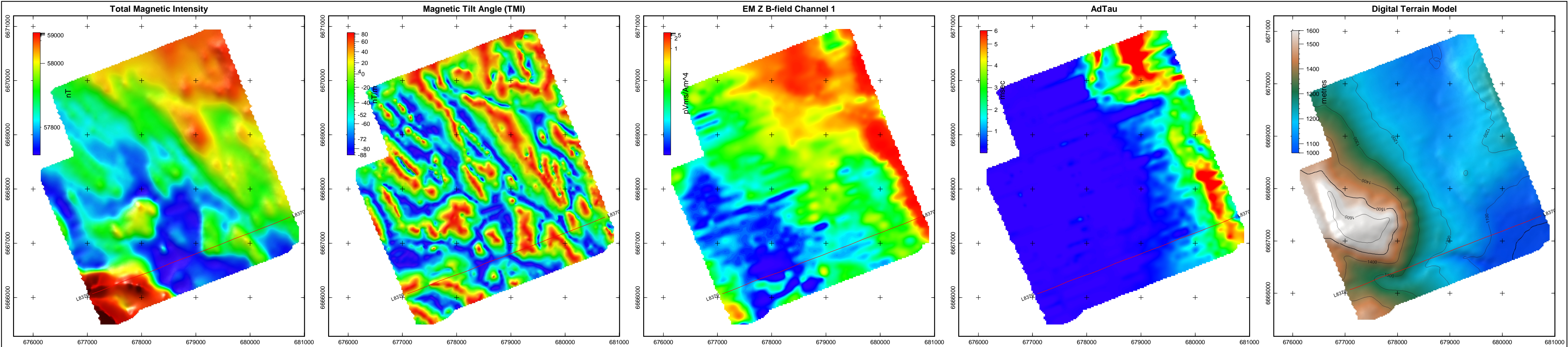
VTEM 30 Hz Survey

Flown: September 2007

Processed: January 2009

Condor Consulting Inc.

Lakewood, Colorado



Line L8370

Legend

Single Peak Conductor

Double Peak Conductor

Wide Zone Strong

Wide Zone Medium

Wide Zone Weak

NOTE:

AdTau outcomes used in this MultiPlot were calculated from the Z Bfield data with 0.01 pVs/Am^4 as the cutoff.

EM Z Component Channel Times (µs)

1 120

2 141

3 167

4 198

5 234

6 281

7 339

8 406

9 484

10 573

11 682

12 818

13 974

14 1151

15 1370

16 1641

17 1953

18 2307

19 2745

20 3286

21 3911

22 4620

23 5495

24 6578

Scale 1 : 20000

0m 400m 800m 1200m

WGS84 UTM8N

Tarsis Capital Corp.

Cabin Lake Property

Yukon Territory

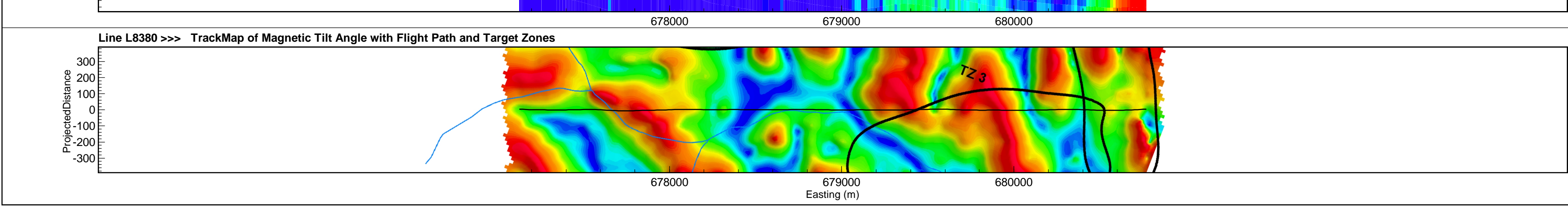
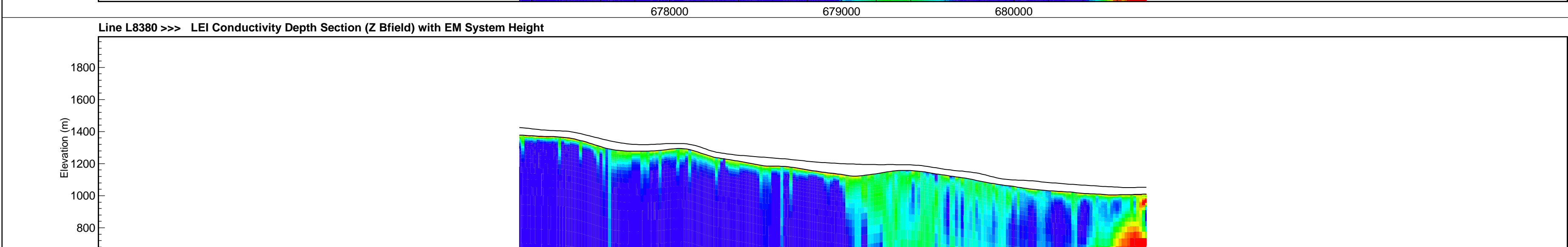
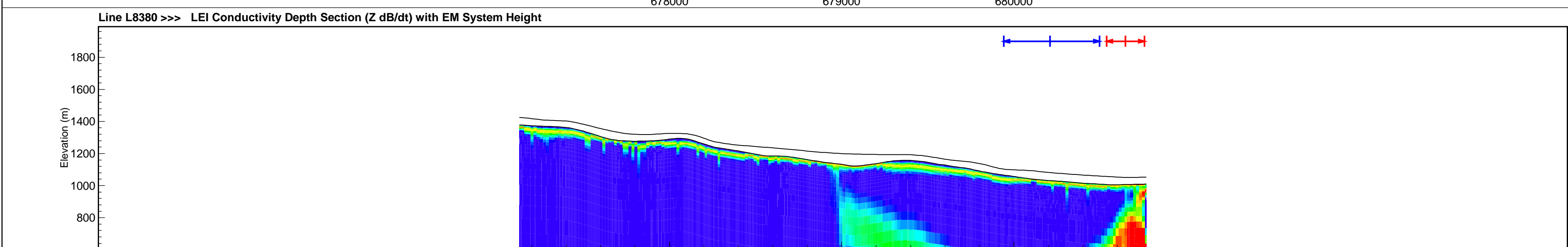
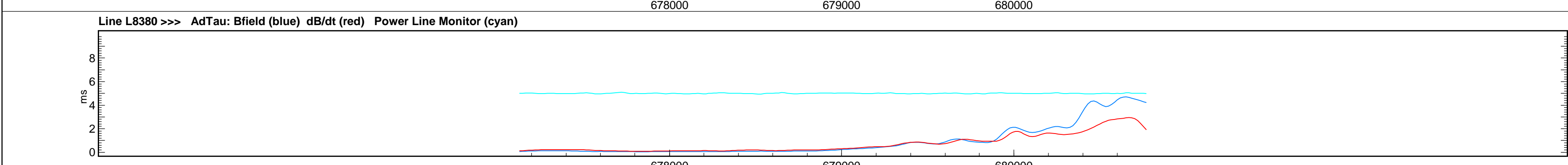
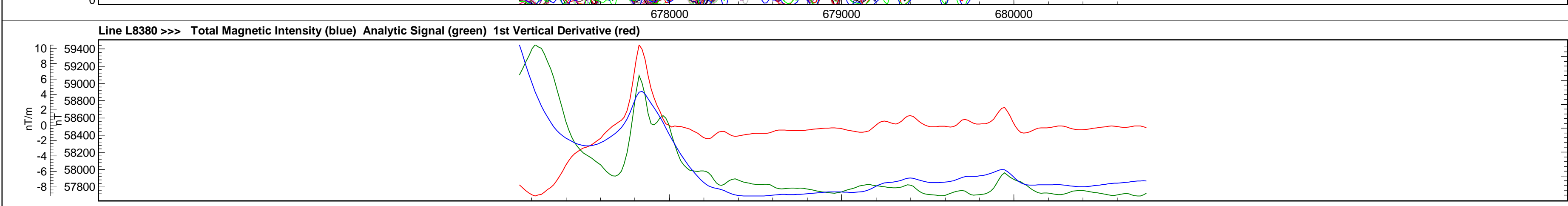
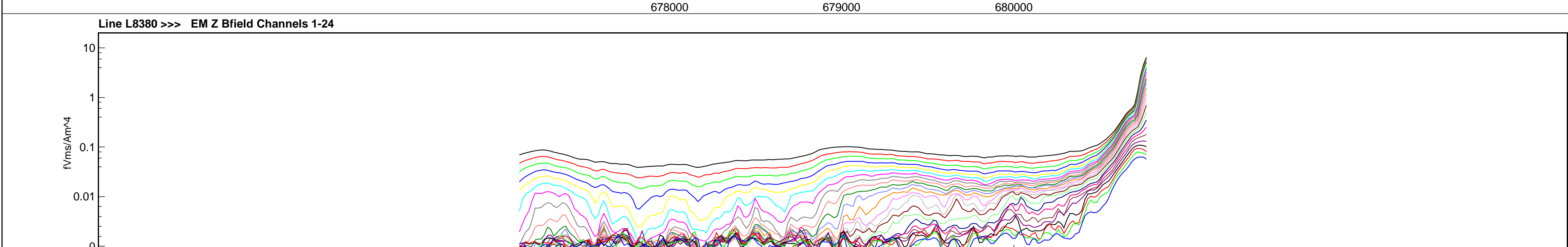
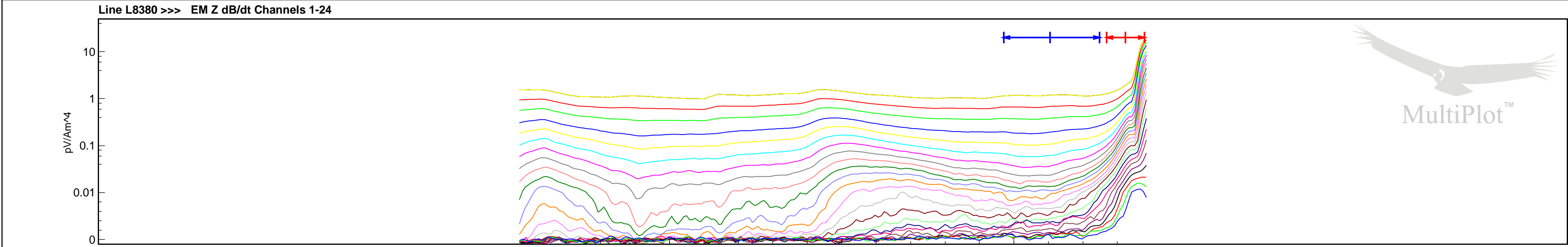
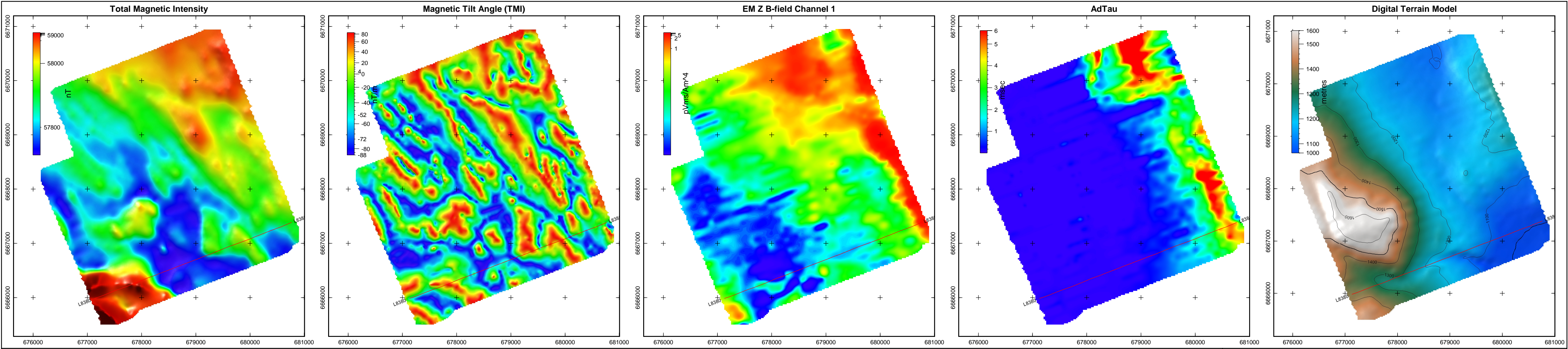
VTEM 30 Hz Survey

Flown: September 2007

Processed: January 2009

Condor Consulting Inc.

Lakewood, Colorado



Line L8380

Legend

Single Peak Conductor

Double Peak Conductor

Wide Zone Strong

Wide Zone Medium

Wide Zone Weak

NOTE:

AdTau outcomes used in this MultiPlot were calculated from the Z Field data with 0.01 pVms/Am^4 as the cutoff.

EM Z Component

Channel Times (µs)

1 120

2 141

3 167

4 198

5 234

6 281

7 339

8 406

9 484

10 573

11 682

12 818

13 974

14 1151

15 1370

16 1641

17 1953

18 2307

19 2745

20 3286

21 3911

22 4620

23 5495

24 6578

Scale 1 : 20000

0m

400m

800m

1200m

WGS84 UTM8N

Tarsis Capital Corp.

Cabin Lake Property

Yukon Territory

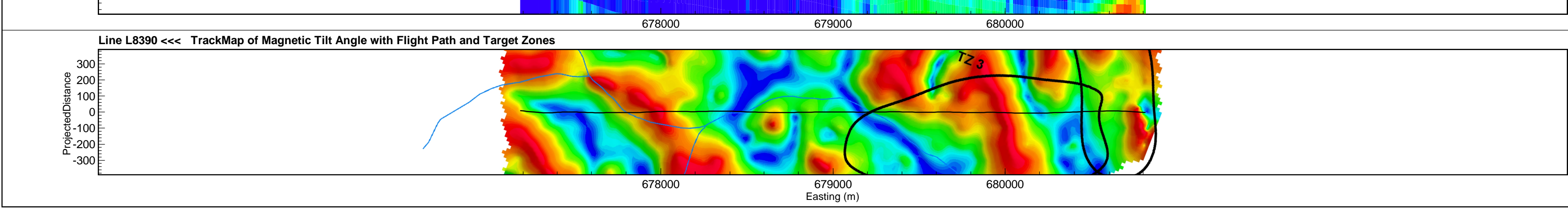
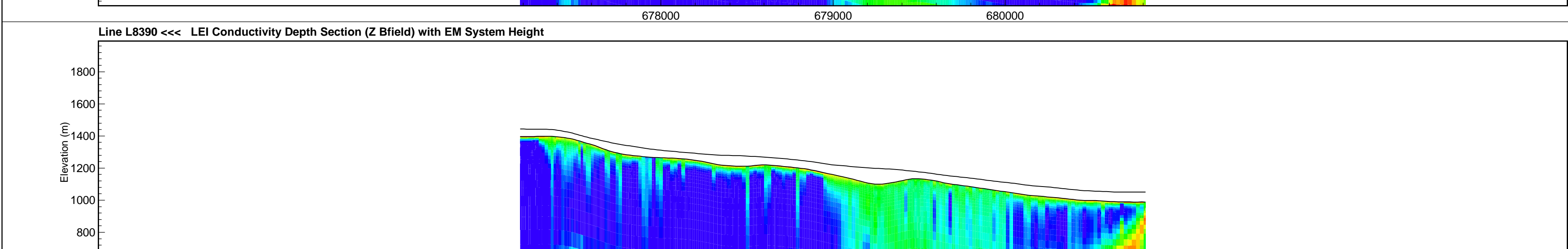
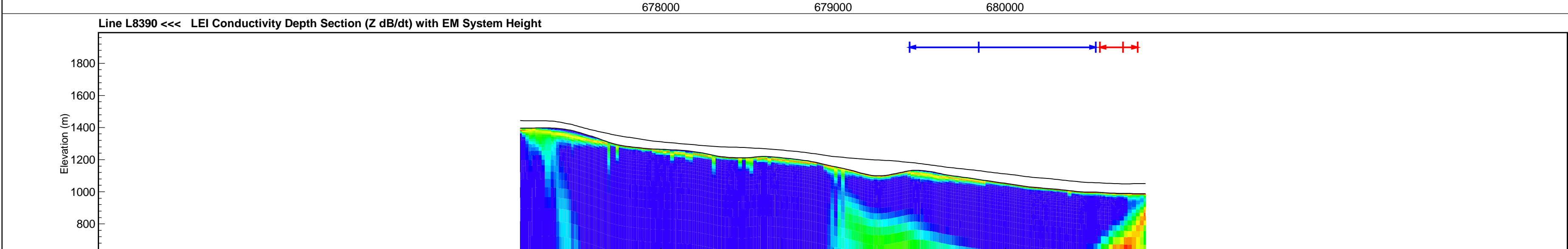
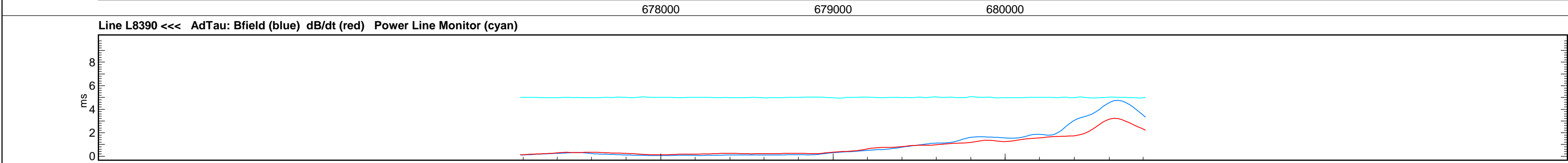
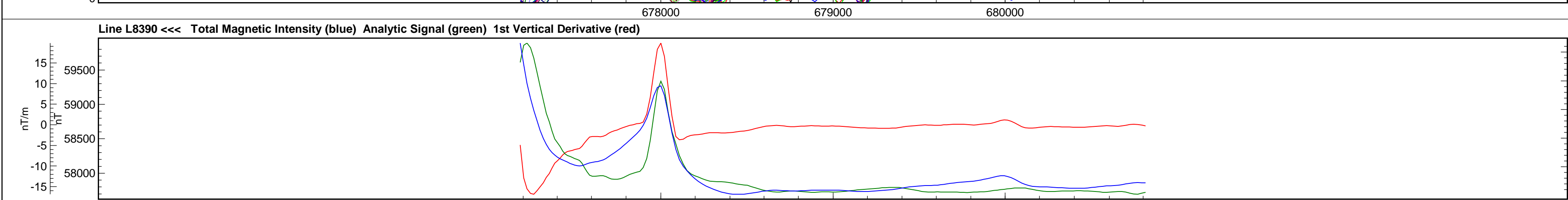
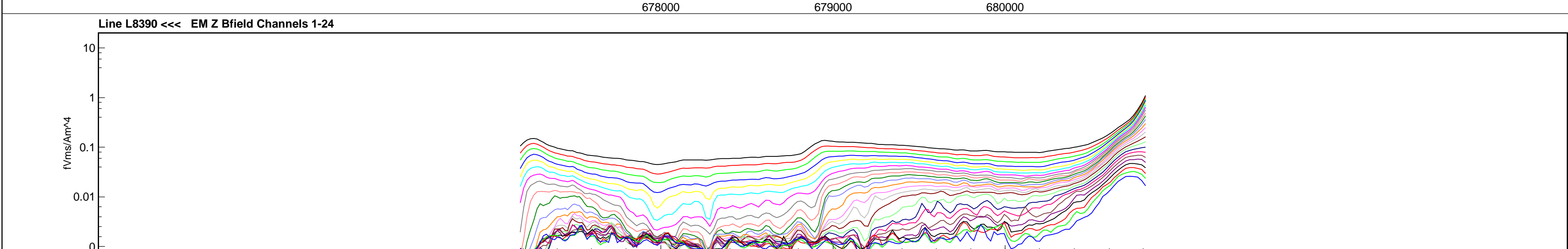
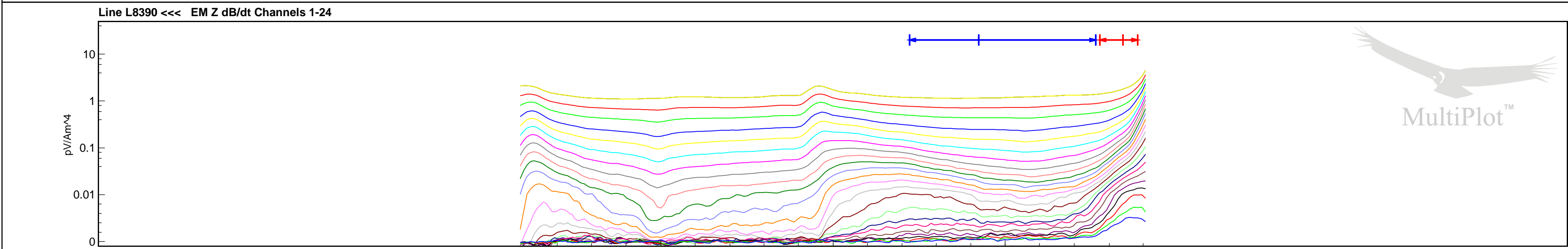
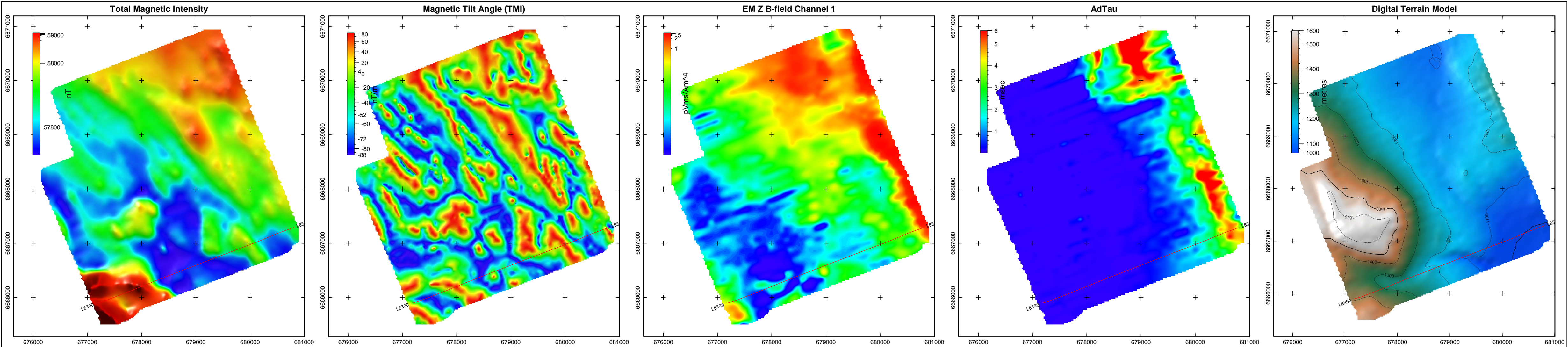
VTEM 30 Hz Survey

Flown: September 2007

Processed: January 2009

Condor Consulting Inc.

Lakewood, Colorado



Line L8390

Legend

Single Peak Conductor

Double Peak Conductor

Wide Zone Strong

Wide Zone Medium

Wide Zone Weak

NOTE:

AdTau outcomes used in this MultiPlot were calculated from the Z Bfield data with 0.01 pVms/Am^4 as the cutoff.

EM Z Component

Channel Times (µs)

1

120

2

141

3

167

4

198

5

234

6

281

7

339

8

406

9

484

10

573

11

682

12

818

13

974

14

1151

15

1370

16

1641

17

1953

18

2307

19

2745

20

3286

21

3911

22

4620

23

5495

24

6578

Scale 1 : 20000

0m

400m

800m

1200m

WGS84 UTM8N

Tarsis Capital Corp.

Cabin Lake Property

Yukon Territory

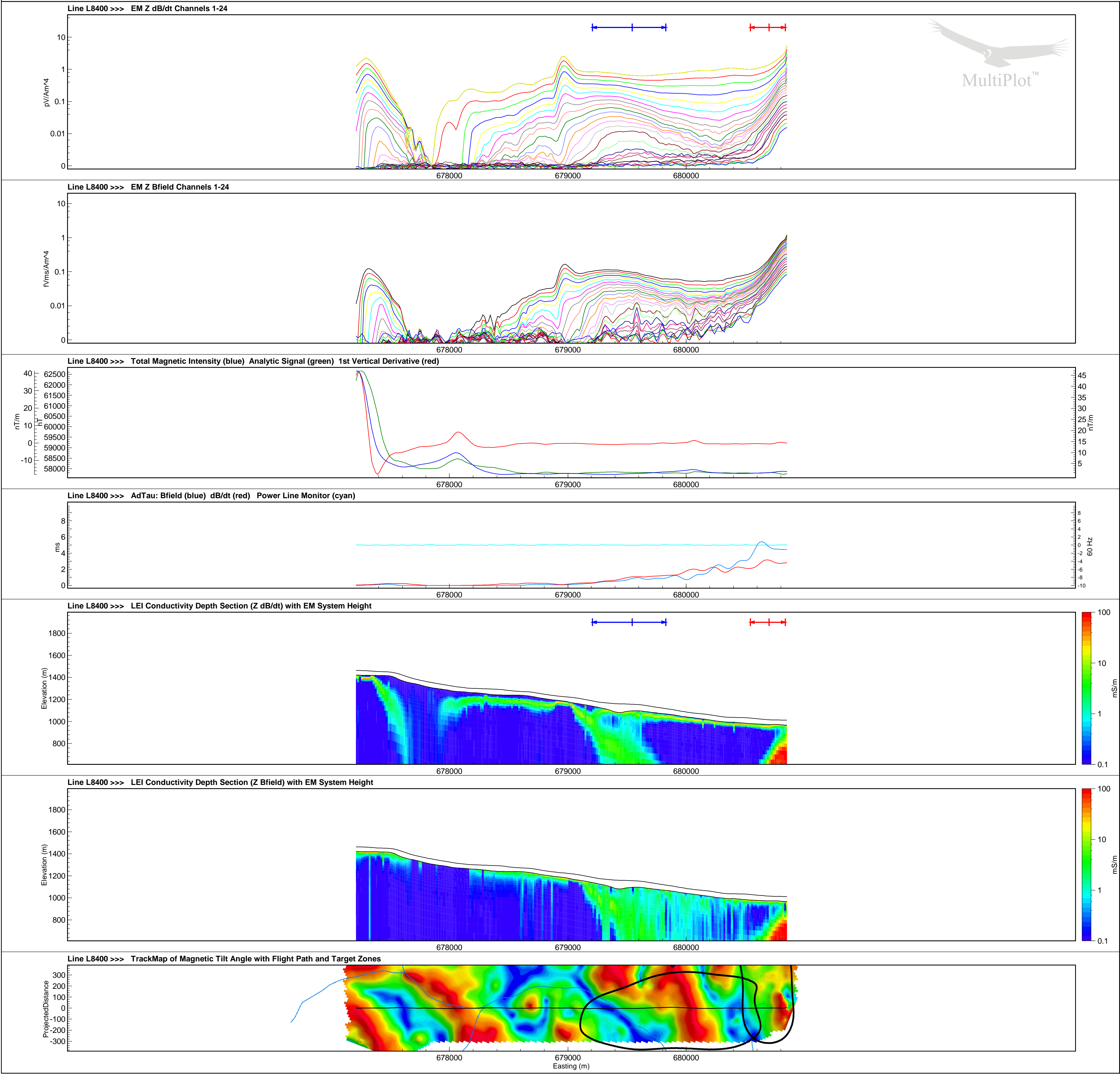
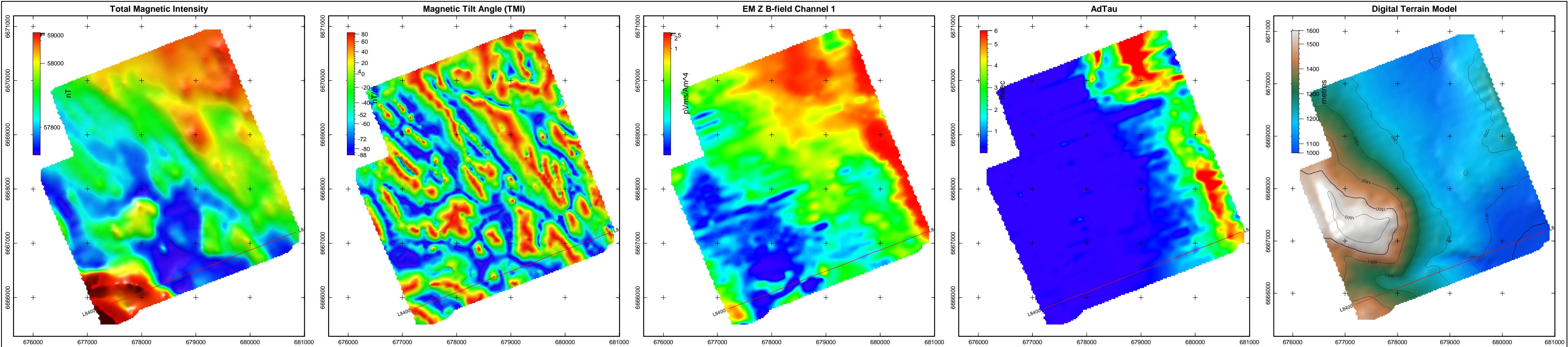
VTEM 30 Hz Survey

Flown: September 2007

Processed: January 2009

Condor Consulting Inc.

Lakewood, Colorado



Line L8400

Legend

Single Peak Conductor

Double Peak Conductor

Wide Zone Strong

Wide Zone Medium

Wide Zone Weak

NOTE:

AdTau outcomes used in this MultiPlot were calculated from the Z Bfield data with 0.01 pVms/Am^4 as the cutoff.

EM Z Component Channel Times (µs)

1 120

2 141

3 167

4 198

5 234

6 281

7 339

8 406

9 484

10 573

11 682

12 818

13 974

14 1151

15 1370

16 1641

17 1953

18 2307

19 2745

20 3286

21 3911

22 4620

23 5495

24 6578

Scale 1 : 20000

0m 400m 800m 1200m

WGS84 UTM8N

Tarsis Capital Corp.

Cabin Lake Property

Yukon Territory

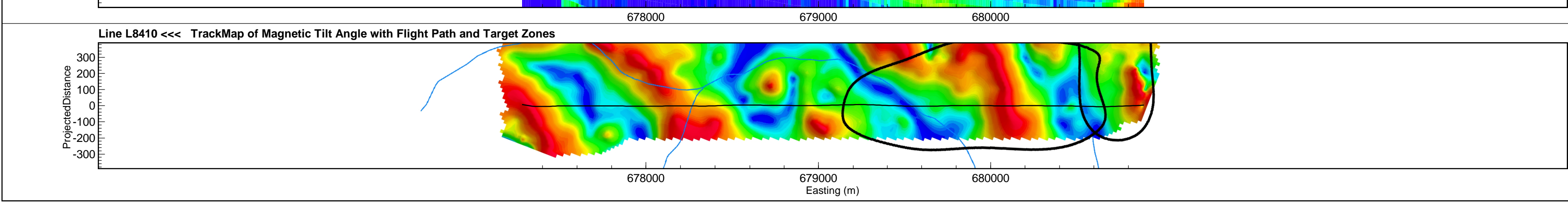
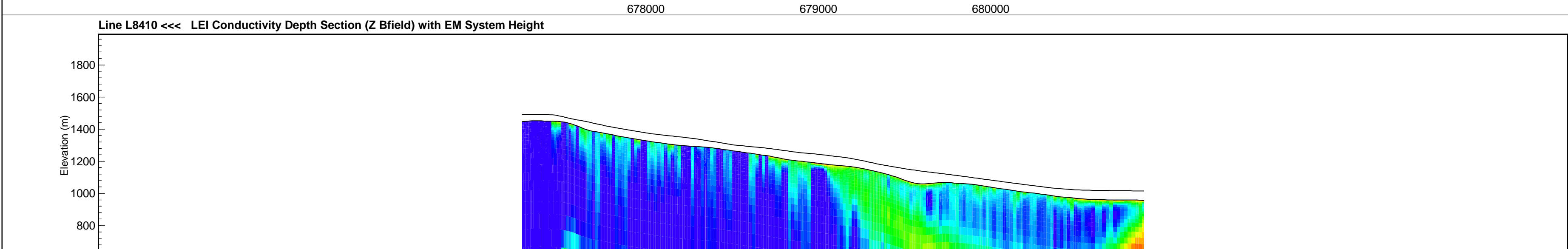
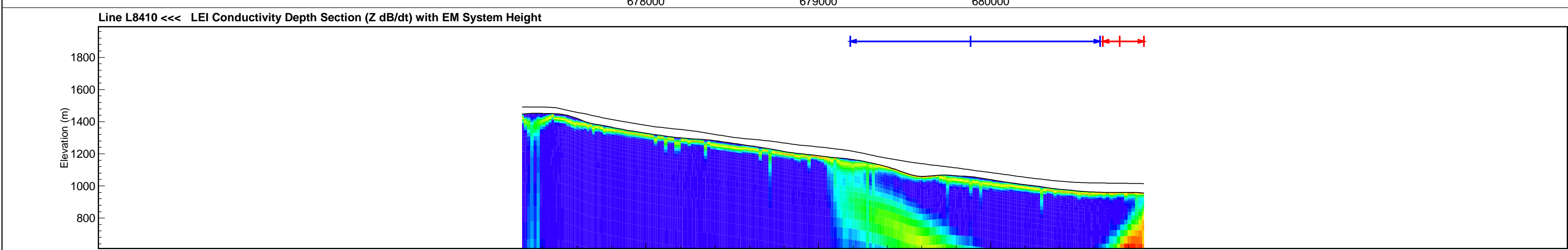
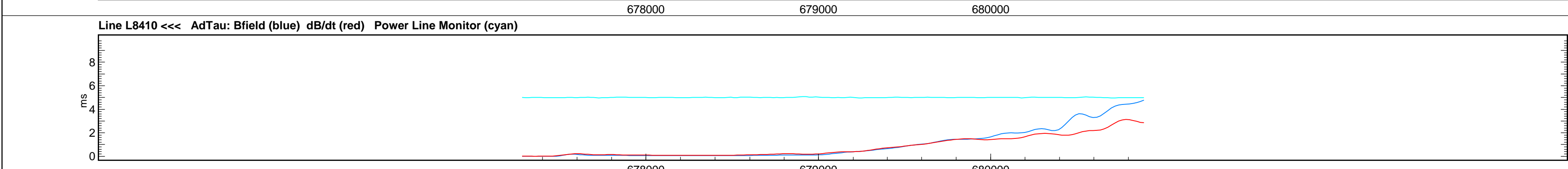
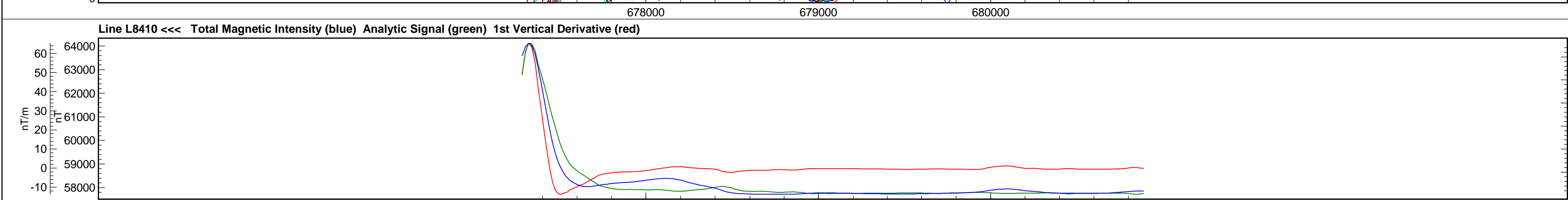
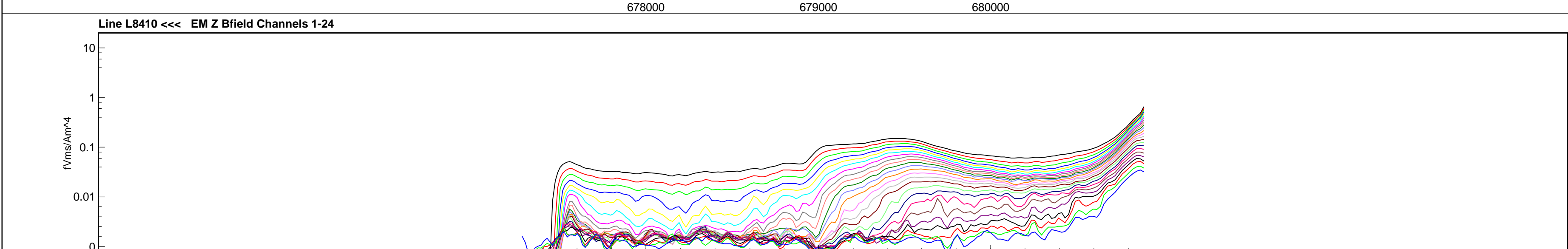
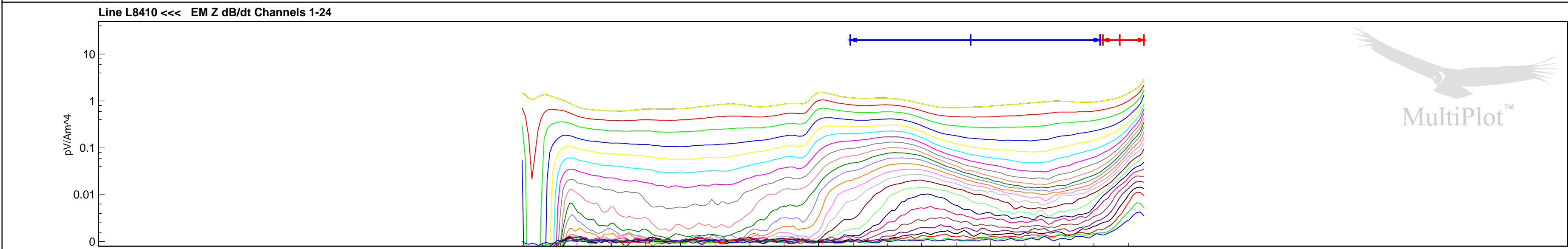
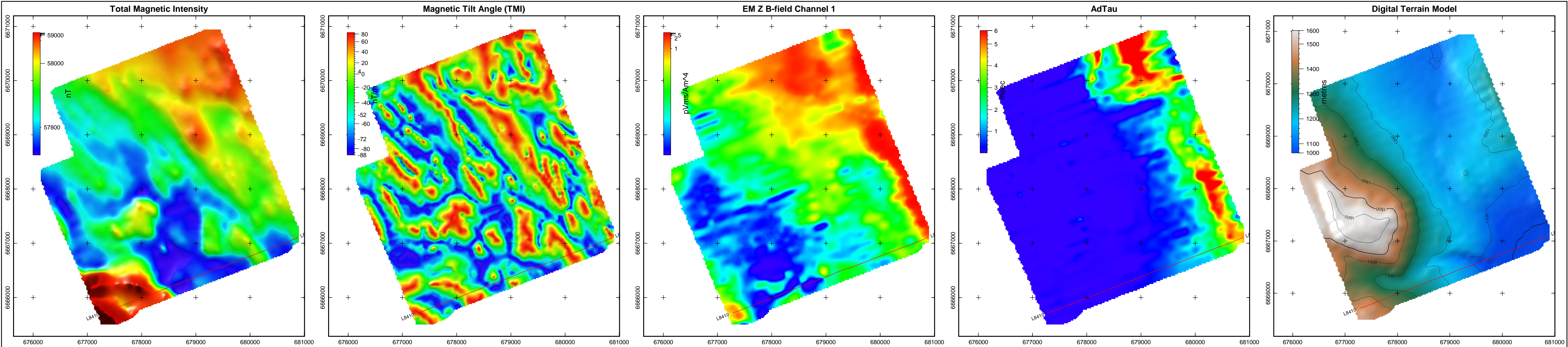
VTEM 30 Hz Survey

Flown: September 2007

Processed: January 2009

Condor Consulting Inc.

Lakewood, Colorado



Line L8410

Legend

Single Peak Conductor

Double Peak Conductor

Wide Zone Strong

Wide Zone Medium

Wide Zone Weak

NOTE:

AdTau outcomes used in this MultiPlot were calculated from the Z Bfield data with 0.01 pVms/Am^4 as the cutoff.

EM Z Component

Channel Times (µs)

1 120

2 141

3 167

4 198

5 234

6 281

7 339

8 406

9 484

10 573

11 682

12 818

13 974

14 1151

15 1370

16 1641

17 1953

18 2307

19 2745

20 3286

21 3911

22 4620

23 5495

24 6578

Scale 1 : 20000

0m 400m 800m 1200m

WGS84 UTM8N

Tarsis Capital Corp.

Cabin Lake Property

Yukon Territory

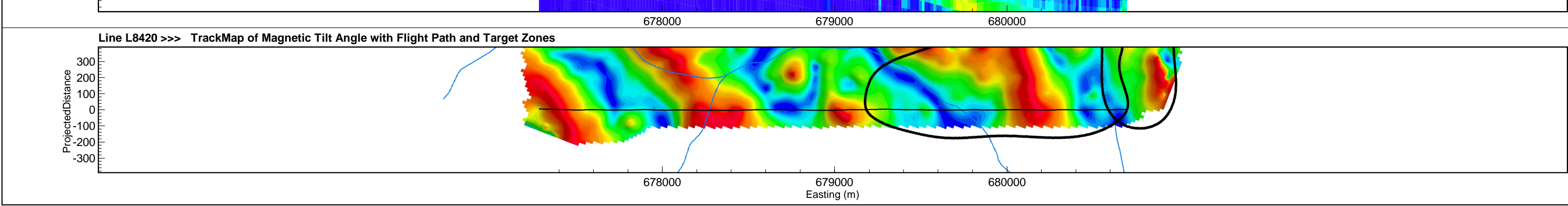
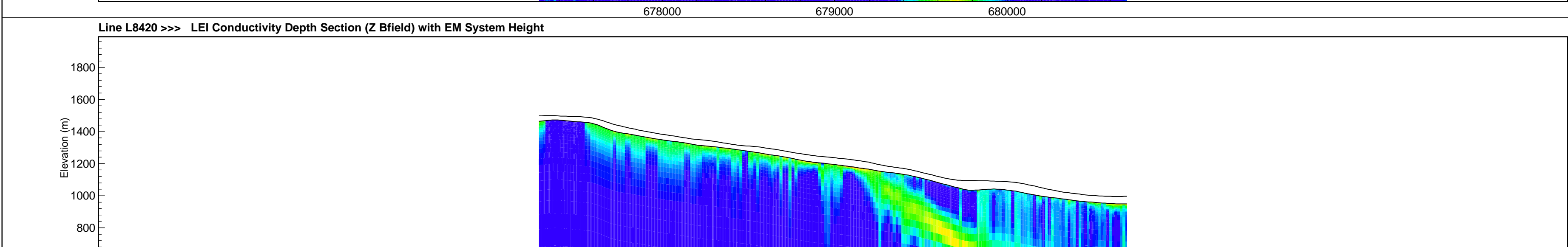
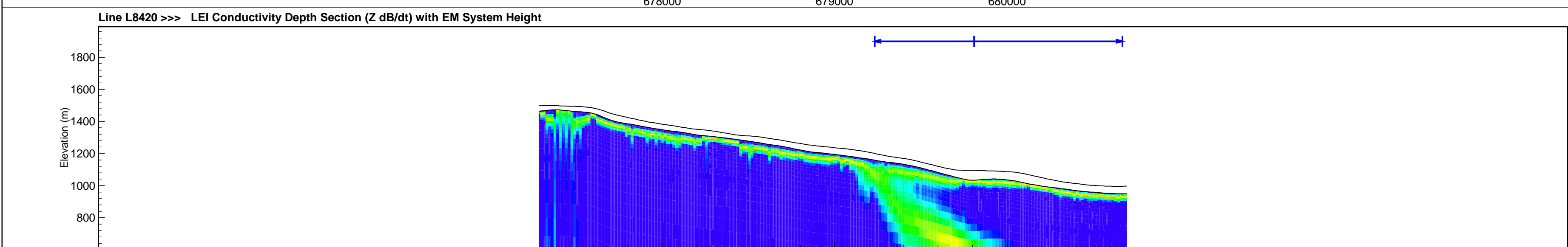
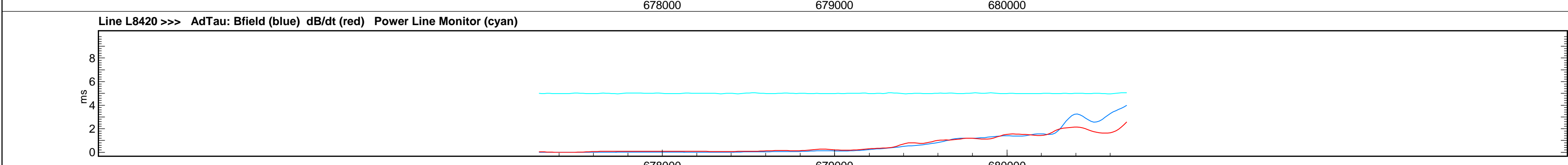
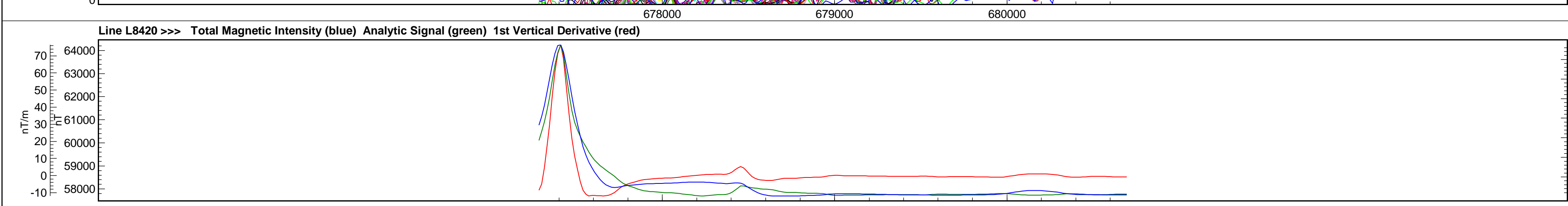
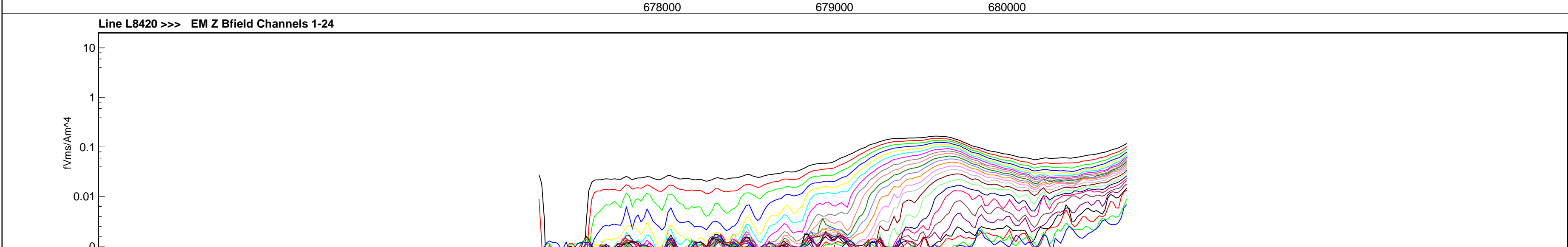
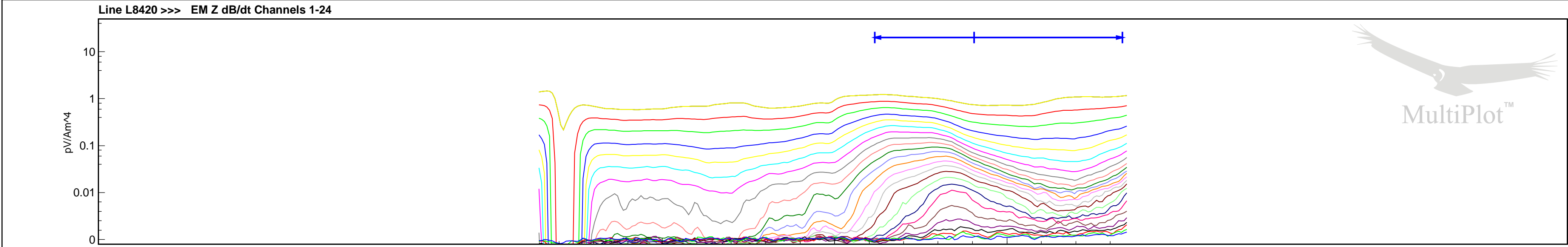
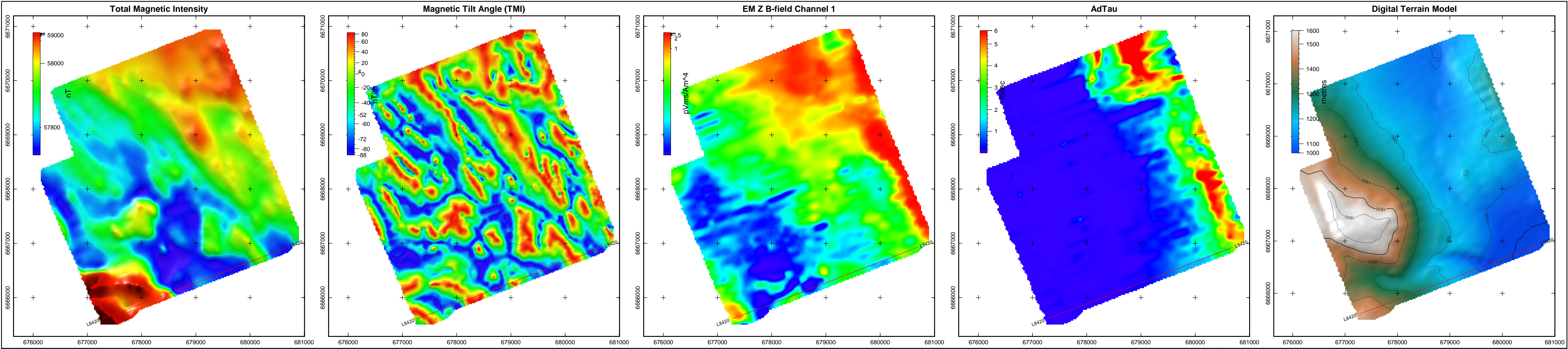
VTEM 30 Hz Survey

Flown: September 2007

Processed: January 2009

Condor Consulting Inc.

Lakewood, Colorado



Line L8420

Legend

Single Peak Conductor

Double Peak Conductor

Wide Zone Strong

Wide Zone Medium

Wide Zone Weak

NOTE:

AdTau outcomes used in this MultiPlot were calculated from the Z Bfield data with 0.01 pVms/Am^4 as the cutoff.

EM Z Component

Channel Times (µs)

1 120

2 141

3 167

4 198

5 234

6 281

7 339

8 406

9 484

10 573

11 682

12 818

13 974

14 1151

15 1370

16 1641

17 1953

18 2307

19 2745

20 3286

21 3911

22 4620

23 5495

24 6578

Scale 1 : 20000

0m

400m

800m

1200m

WGS84 UTM8N

Tarsis Capital Corp.

Cabin Lake Property

Yukon Territory

VTEM 30 Hz Survey

Flown: September 2007

Processed: January 2009

Condor Consulting Inc.

Lakewood, Colorado

